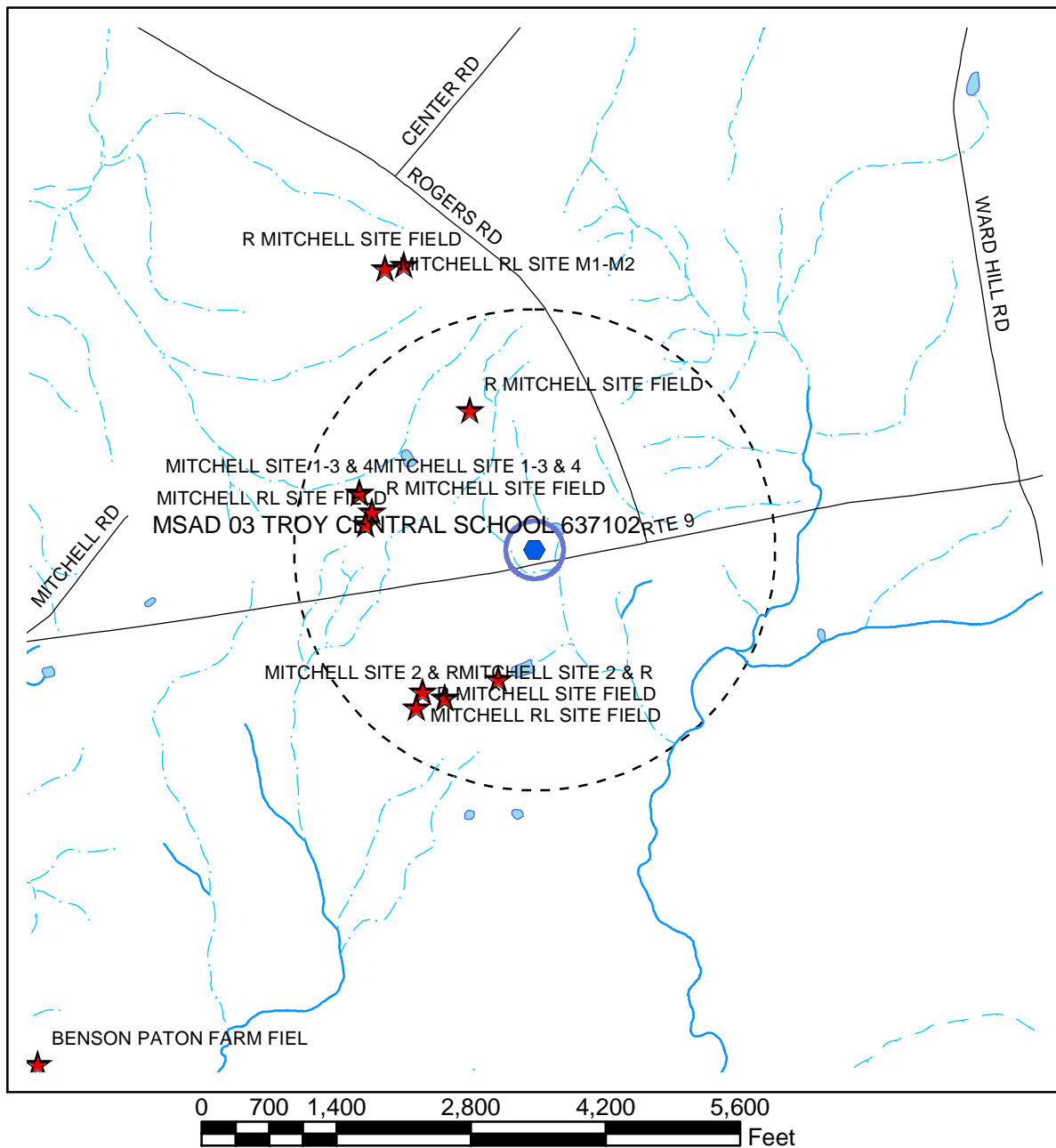






Source Water Assessment Program: Non-Transient, Non-Community Source Map



Source Water Assessment

-  NTNC Wells
-  Source Protection Area
-  2,500 foot radius
-  Land Use Activities

This map accompanies the source water assessment for the public water supply named on the map. See that document for a discussion of the features on the map.



October, 2002