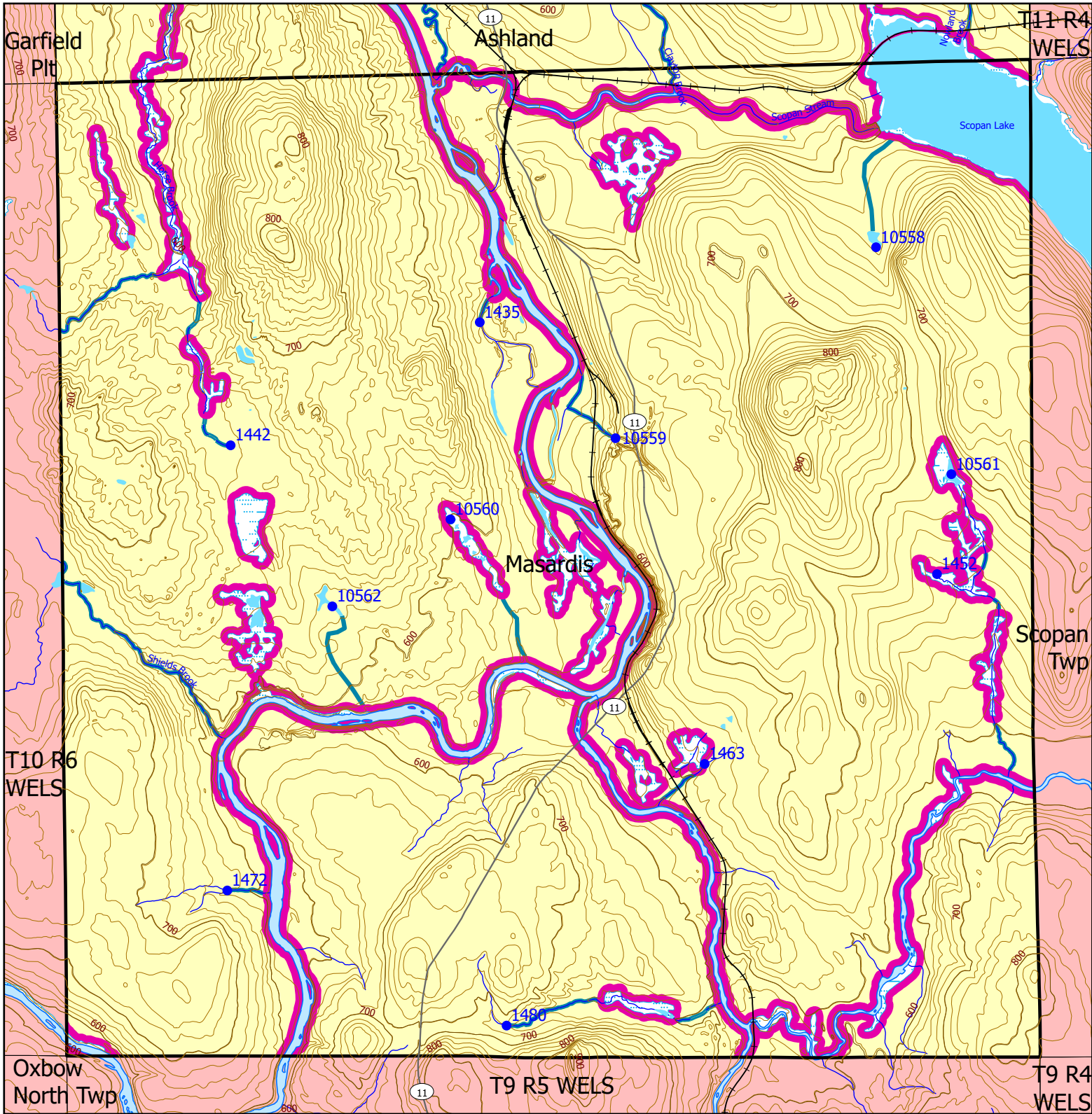


Forest Operation Notification & Shoreland Area* Map



This map is **ADVISORY**, for planning purposes only. Actual ground conditions and water body locations determine where and how MFS timber harvesting rules apply. Contact the MFS for additional information/assistance from a MFS Forester.

Forest Operation Notification & Shoreland Area* Map Masardis

Adoption Date
5/1/2025

Department of Agriculture, Conservation and Forestry
Maine Forest Service

Maine Forest Service



For additional information, please contact the MFS at:
1-207-287-2791 or 1-800-367-0223 (in-State)

Email us at: forestinfo@maine.gov



or on the web at: www.maineforestservice.gov










Drainage Points

-  1234 300 Acre Drainage Point (start of the 75ft buffer)
1234 - ID Number (location info)
-  56 25 Square Mile Drainage Point (start of the 250 ft buffer)
56 - ID Number (location info)

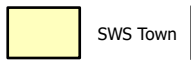
Wetlands

-  Non-forested Wetlands Greater Than 10 acres (Lacustrine, Palustrine)
-  Emergent or Marine Wetland

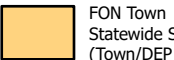
Buffers

-  250 Foot Buffer Zones
-  Great Ponds
-  Non-forested Wetlands greater than 10 acres
-  Rivers below the 25 square mile drainage point
-  Coastal wetlands
-  Tidal Waters
-  75 Foot Buffer Zones
- Streams between the 300 acre drainage point and the 25 square mile drainage point
- Shoreline Integrity - Streams draining less than 300 acres, ponds and non-forested wetlands greater than 0.1 acres and less than 10 acres

June 2026

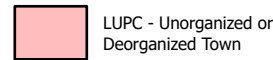


SWS Town



FON Town

Statewide Standard Rules do not apply (Town/DEP Standards apply)



LUPC - Unorganized or Deorganized Town



Outside Maine



*See MFS Rule - Chapter 21 for additional information.