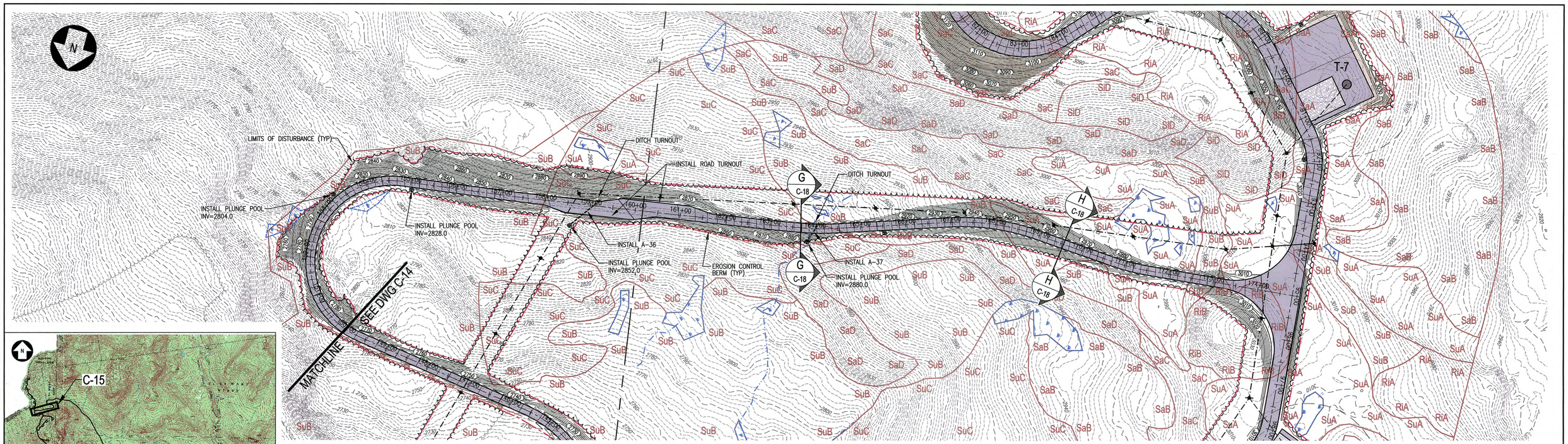

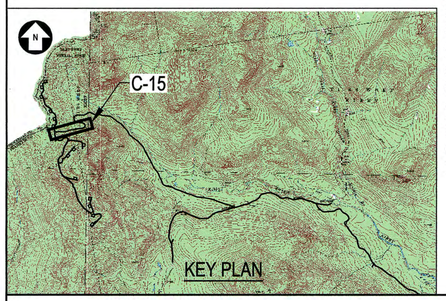

PLAN VIEW

SCALE: 1"=100'

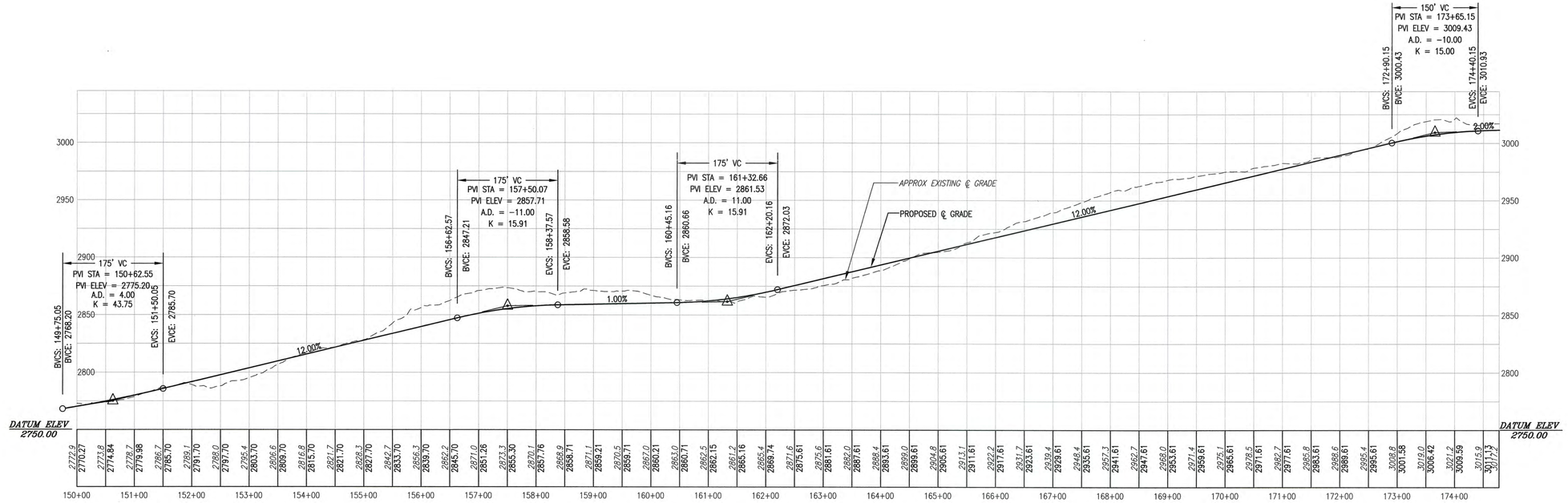

PROFILE: STA 150+00 TO 174+77

SCALE: HORIZ: 1"=100'
VERT: 1"=50'

100 0 100 200 FT

SCALE: 1"=100'

NOTES:

1. SEE DRAWING G-2 FOR PROJECT NOTES, LEGEND, AND ABBREVIATIONS.
2. SEE DRAWING G-3 FOR OVERALL PROJECT MAP AND OVERALL PROJECT DRAWING INDEX.

NO.	REVISION	DATE	BY	CK	P.E. STAMPED BY	P.E. No.
B	ADDED CLASS L SOILS MAPPING	1/20/10	KAV	DTB	DTB	6796
A	ISSUED FOR PERMITTING	11/18/09	KAV	DTB	DTB	6796

STATE OF MAINE
DANIEL T. BUTLER
No. 6796
LICENSED
PROFESSIONAL ENGINEER
1/20/10

CLIENT APPROVAL

APPROVED BY

COMPANY

DATE

TRC/KAV DESIGNED

TRC/KAV DRAWN

TRC/DTB CHECKED

APPROVED

REVIEWED

PLAN & PROFILE: ACCESS ROAD
STA 150+00 TO 174+77
TRANSCANADA
KIBBY EXPANSION WIND POWER PROJECT
CHAIN OF PONDS & KIBBY TOWNSHIPS MAINE

TRC
249 WESTERN AVENUE
AUGUSTA, ME 04330
PROJECT NO: 170019
SCALE: AS NOTED DATE: 10-8-09

C-15

REV. B