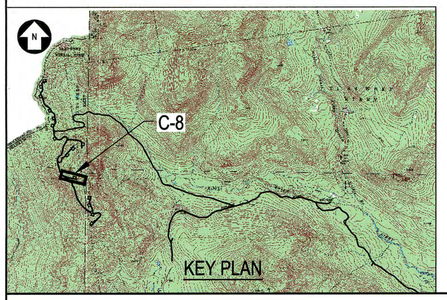

KEY PLAN

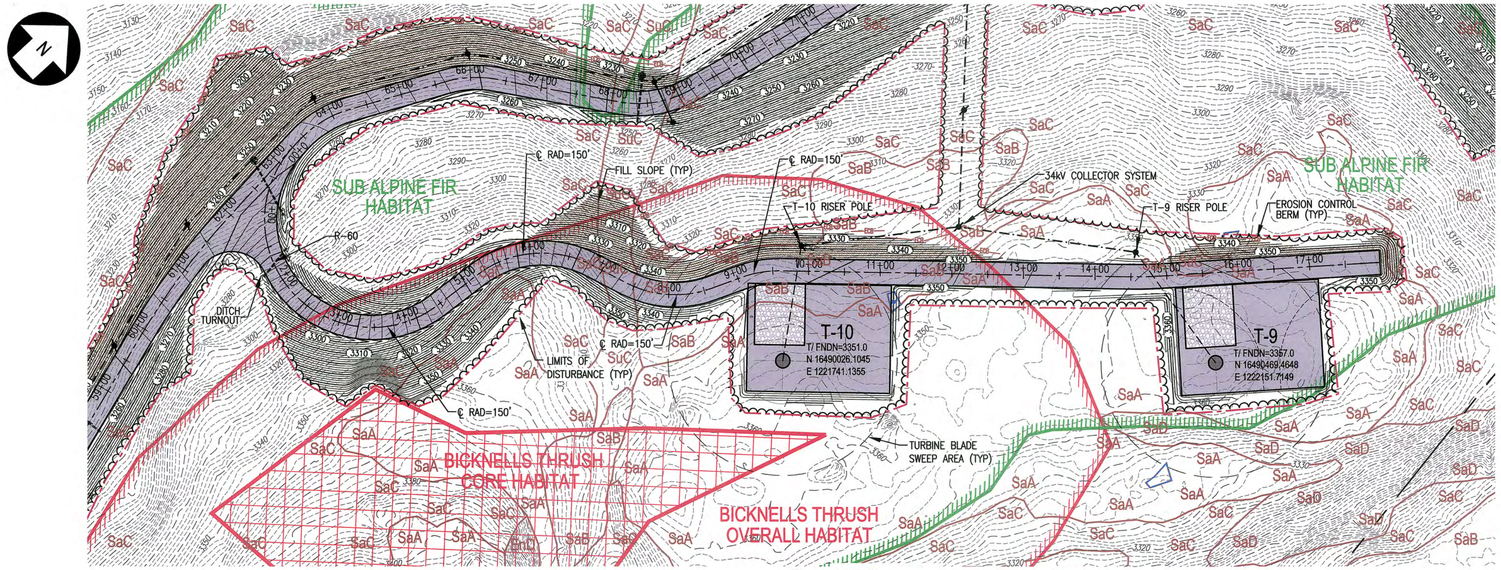

PLAN VIEW
SCALE: 1"=100'

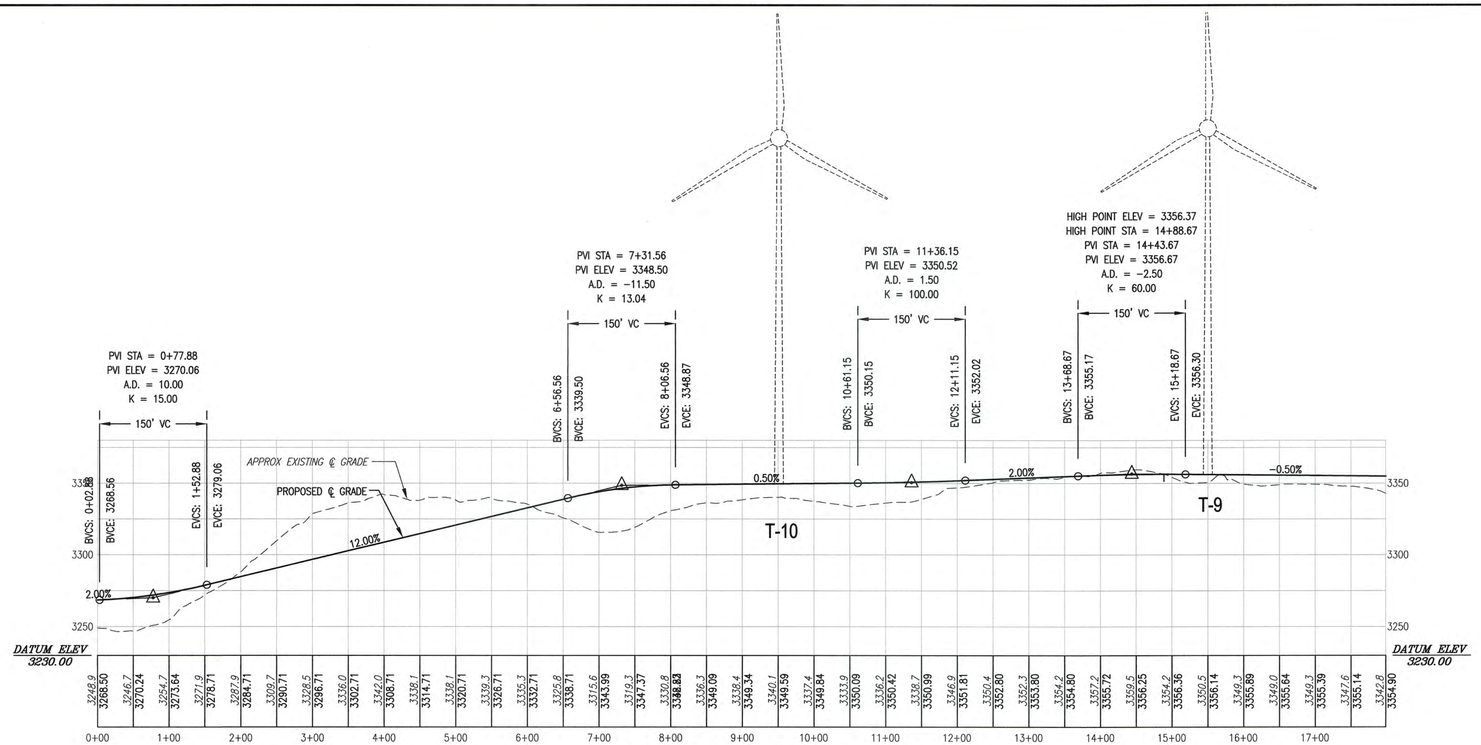

PROFILE: T-9/10 SPUR STA 0+00 TO 17+99
SCALE: HORIZ: 1"=100'
VERT: 1"=50'

100 0 100 200 FT
SCALE: 1"=100'

NOTES:

1. SEE DRAWING G-2 FOR PROJECT NOTES, LEGEND, AND ABBREVIATIONS.
2. SEE DRAWING G-3 FOR OVERALL PROJECT MAP AND OVERALL PROJECT DRAWING INDEX.

NO.	REVISION	DATE	BY	CK	P.E. STAMPED BY	P.E. No.
B	ADDED CLASS L SOILS MAPPING	1/20/10	KAV	DTB	DTB	6796
A	ISSUED FOR PERMITTING	11/18/09	KAV	DTB	DTB	6796

STATE OF MAINE
DANIEL T. BUTLER
No. 6796
LICENSED
PROFESSIONAL ENGINEER

CLIENT APPROVAL
APPROVED BY
COMPANY
DATE

TRC/KAV DESIGNED
TRC/KAV DRAWN
TRC/DTB CHECKED
APPROVED
REVIEWED

PLAN & PROFILE: T-9/10 SPUR ROAD
STA 0+00 TO 17+99
TRANSCANADA
KIBBY EXPANSION WIND POWER PROJECT
CHAIN OF PONDS & KIBBY TOWNSHIPS MAINE

TRC
249 WESTERN AVENUE
AUGUSTA, ME 04330
PROJECT NO: 170019
SCALE: AS NOTED DATE: 10-8-09

C-8

REV. B